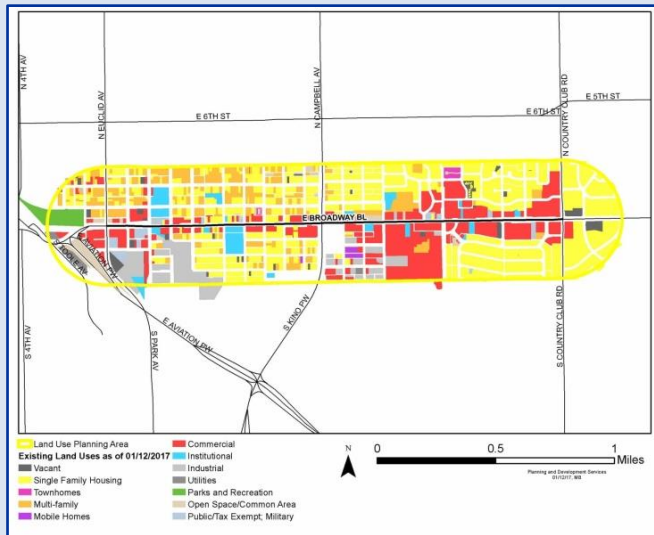


BROADWAY IMPROVEMENT PROJECT OPEN HOUSE / MARCH 9, 2017

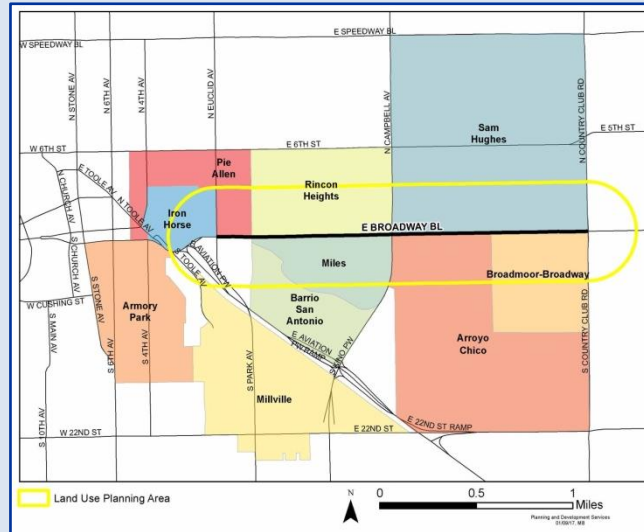
LAND USE PLANNING AREA

Land Use Planning Area = ¼ mile north, south, east, and west of Broadway. Depicted by yellow line in maps below.

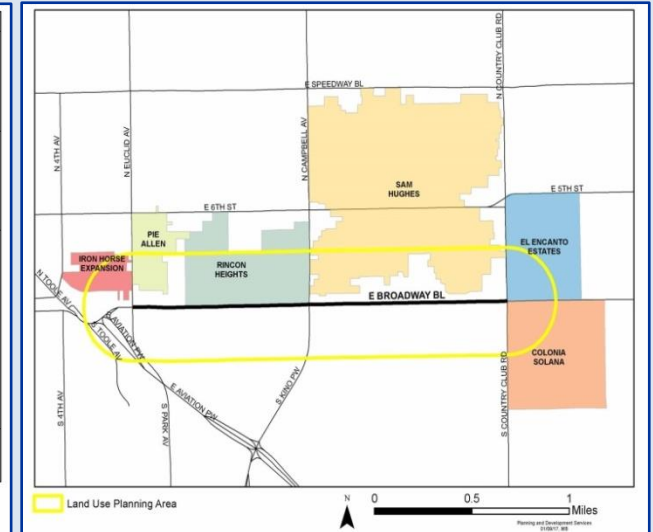
**Land Uses
in Land Use Planning Area**



**Registered Neighborhood Association
in Land Uses Planning Area**



**Designated Historic Districts
in Land Use Planning Area**



Within Land Use Planning Area

- Acres in area = est. 741
- Length in miles of area = est. 2.4
- People residing in area = est. 4,800
- Jobs in area = est. 3,100
- Businesses licenses in area = est. 625
- Housing units = est. 2,678

Sources: 2010 U.S. Census & City GIS Data